Vesiroosi tn

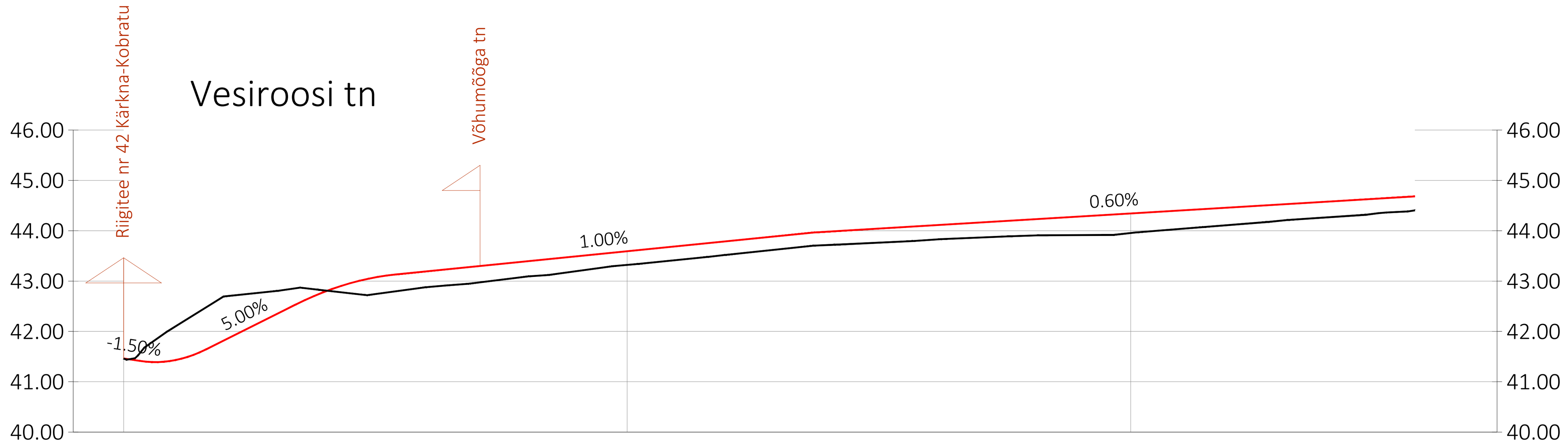

Piketid	0+00, 0+25, 0+50, 0+75, 1+00, 1+25, 1+50, 1+75, 2+00, 2+25, 2+50
Horisontaalgeomeetria	0+00.00, L=256.43m, 2+56.43
Vertikaalgeomeetria	0+00.00, 0+03.28, i=-1.50%, R=200.00m L=12.99m, 0+16.27, i=5.00% L=17.91m, 0+34.18, R=500.00m L=19.95m, 0+54.13, i=1.00% L=83.10m, 1+37.23, i=0.60% L=119.20m, 2+56.43
Töökõrgus	0.00, -0.16, -0.44, -0.65, -0.83, -0.67, -0.32, 0.17, 0.33, 0.33, 0.31, 0.27, 0.27, 0.26, 0.28, 0.31, 0.39, 0.34, 0.29, 0.28
Projekteeritud kõrgus	41.46, 41.41, 41.39, 41.42, 41.64, 42.08, 42.53, 42.93, 43.07, 43.13, 43.34, 43.59, 43.84, 43.97, 44.04, 44.19, 44.34, 44.49, 44.64, 44.68
Olemasolev kõrgus	41.46, 41.58, 41.83, 42.07, 42.47, 42.75, 42.86, 42.77, 42.74, 42.80, 43.03, 43.32, 43.58, 43.70, 43.76, 43.89, 43.95, 44.16, 44.36, 44.40

Varsakabja tn

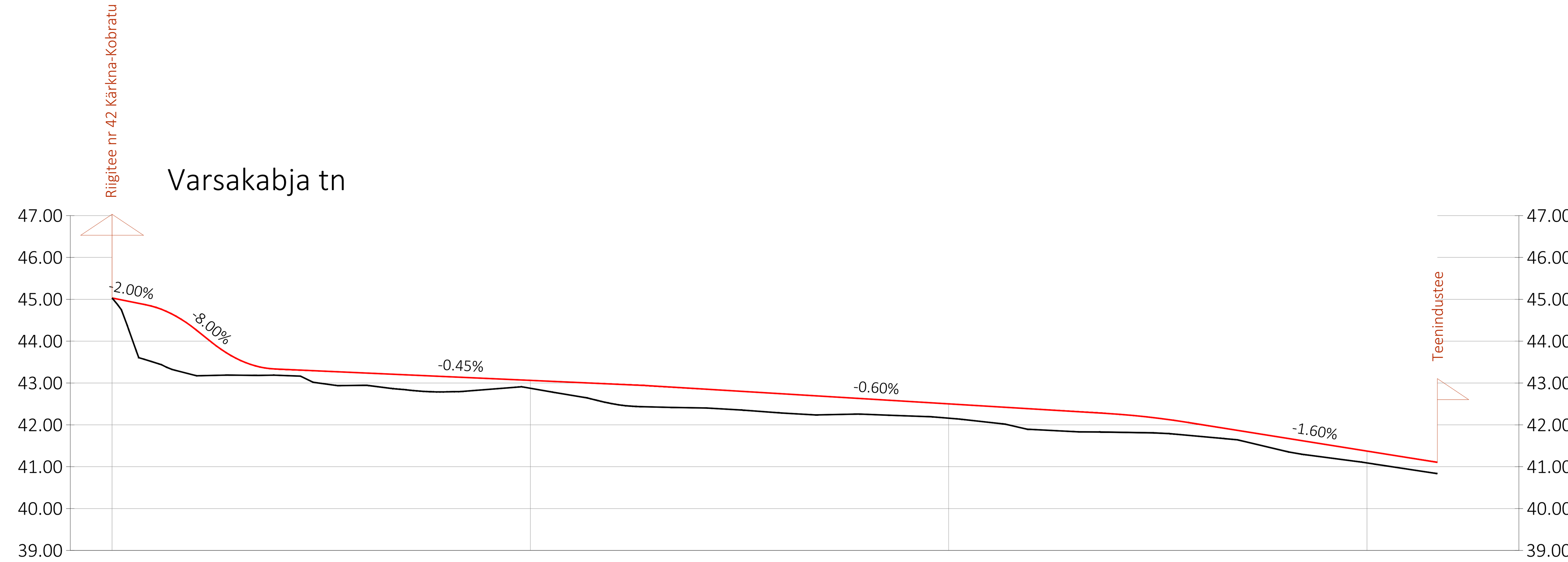

Piketid	0+00, 0+25, 0+50, 0+75, 1+00, 1+25, 1+50, 1+75, 2+00, 2+25, 2+50, 2+75, 3+00, 3+25
Horisontaalgeomeetria	L=3.94m, 0+00.00, 0+03.94, R=50.00m L=10.96m, 0+14.90, L=52.30m, 0+67.19, R=9.00m L=12.82m, 0+80.02, L=33.57m, 1+13.59, R=8.97m L=12.50m, 1+26.08, L=190.74m, 3+16.82
Vertikaalgeomeetria	0+00.00, i=-2.00% L=8.11m, 0+08.11, R=200.00m L=11.96m, 0+20.07, i=-8.00% L=3.76m, 0+23.83, R=200.00m L=15.06m, 0+38.89, i=-0.45% L=88.66m, 1+27.55, i=-0.60% L=109.92m, 2+37.47, R=2000.00m L=19.91m, 2+57.38, i=-1.60% L=59.44m, 3+16.82
Töökõrgus	0.00, 0.67, 1.31, 1.32, 1.33, 1.31, 1.10, 0.79, 0.70, 0.33, 0.15, 0.30, 0.34, 0.37, 0.38, 0.36, 0.19, 0.36, 0.47, 0.51, 0.51, 0.51, 0.45, 0.40, 0.34, 0.49, 0.45, 0.38, 0.36, 0.31, 0.27, 0.28, 0.27
Projekteeritud kõrgus	45.03, 44.95, 44.87, 44.84, 44.66, 44.62, 44.27, 43.97, 43.88, 43.51, 43.33, 43.29, 43.21, 43.18, 43.17, 43.15, 43.06, 43.00, 42.97, 42.95, 42.95, 42.94, 42.80, 42.65, 42.50, 42.35, 42.27, 42.19, 42.16, 42.06, 41.77, 41.37, 41.10
Olemasolev kõrgus	45.03, 44.29, 43.55, 43.51, 43.33, 43.31, 43.18, 43.18, 43.18, 43.19, 43.19, 42.99, 42.86, 42.81, 42.80, 42.79, 42.87, 42.64, 42.50, 42.44, 42.44, 42.43, 42.36, 42.25, 42.16, 41.86, 41.83, 41.81, 41.80, 41.75, 41.50, 41.09, 40.84

Võhumõõga tn

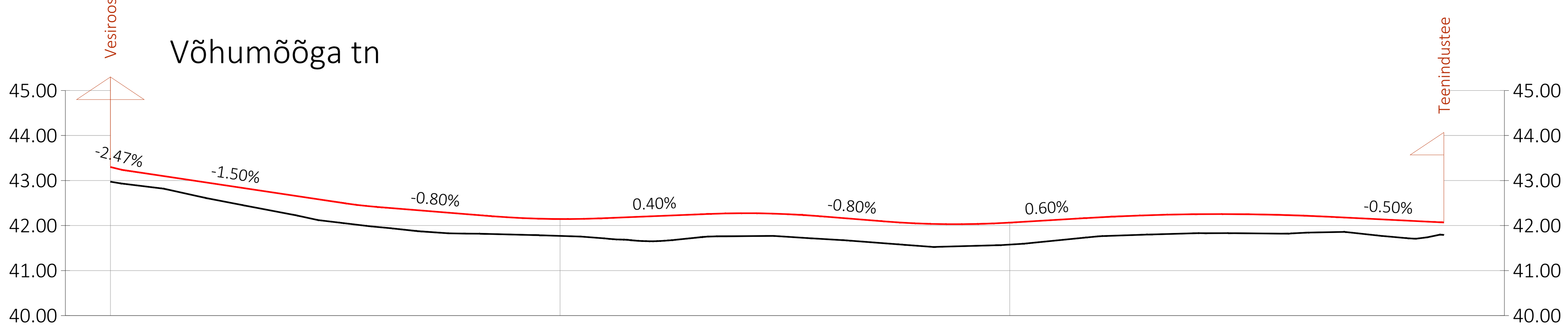

Piketid	0+00, 0+25, 0+50, 0+75, 1+00, 1+25, 1+50, 1+75, 2+00, 2+25, 2+50, 2+75, 3+00
Horisontaalgeomeetria	0+00.00, L=110.92m, 1+10.92, R=9.00m L=13.88m, 1+24.80, L=171.74m, 2+96.54
Vertikaalgeomeetria	0+00.00, 0+02.50, i=-2.47%, i=-1.50% L=49.84m, 0+52.34, R=1000.00m L=6.94m, 0+59.28, i=-0.80% L=25.47m, 0+84.75, R=2000.00m L=24.00m, 1+08.76, i=0.40% L=24.66m, 1+33.42, R=2000.00m L=24.01m, 1+57.43, i=-0.80% L=14.50m, 1+71.93, R=2000.00m L=27.95m, 1+99.87, i=0.60% L=17.02m, 2+16.89, R=5000.00m L=54.58m, 2+71.47, i=-0.50% L=25.07m, 2+96.54
Töökõrgus	0.32, 0.31, 0.36, 0.45, 0.45, 0.44, 0.44, 0.46, 0.40, 0.37, 0.37, 0.38, 0.44, 0.46, 0.54, 0.55, 0.55, 0.50, 0.51, 0.50, 0.50, 0.50, 0.49, 0.49, 0.50, 0.49, 0.49, 0.49, 0.43, 0.43, 0.42, 0.42, 0.42, 0.34, 0.32, 0.28
Projekteeritud kõrgus	43.30, 43.24, 42.90, 42.53, 42.49, 42.45, 42.41, 42.29, 42.21, 42.15, 42.14, 42.14, 42.16, 42.17, 42.20, 42.22, 42.22, 42.26, 42.27, 42.27, 42.26, 42.21, 42.09, 42.07, 42.03, 42.03, 42.06, 42.07, 42.17, 42.21, 42.25, 42.25, 42.25, 42.19, 42.18, 42.07
Olemasolev kõrgus	42.98, 42.93, 42.54, 42.08, 42.05, 42.01, 41.97, 41.83, 41.81, 41.78, 41.77, 41.77, 41.72, 41.70, 41.66, 41.68, 41.68, 41.76, 41.77, 41.77, 41.75, 41.71, 41.61, 41.58, 41.53, 41.54, 41.58, 41.58, 41.73, 41.78, 41.83, 41.83, 41.83, 41.85, 41.85, 41.79

Vesiroosi - Võhumõõga tn KLT

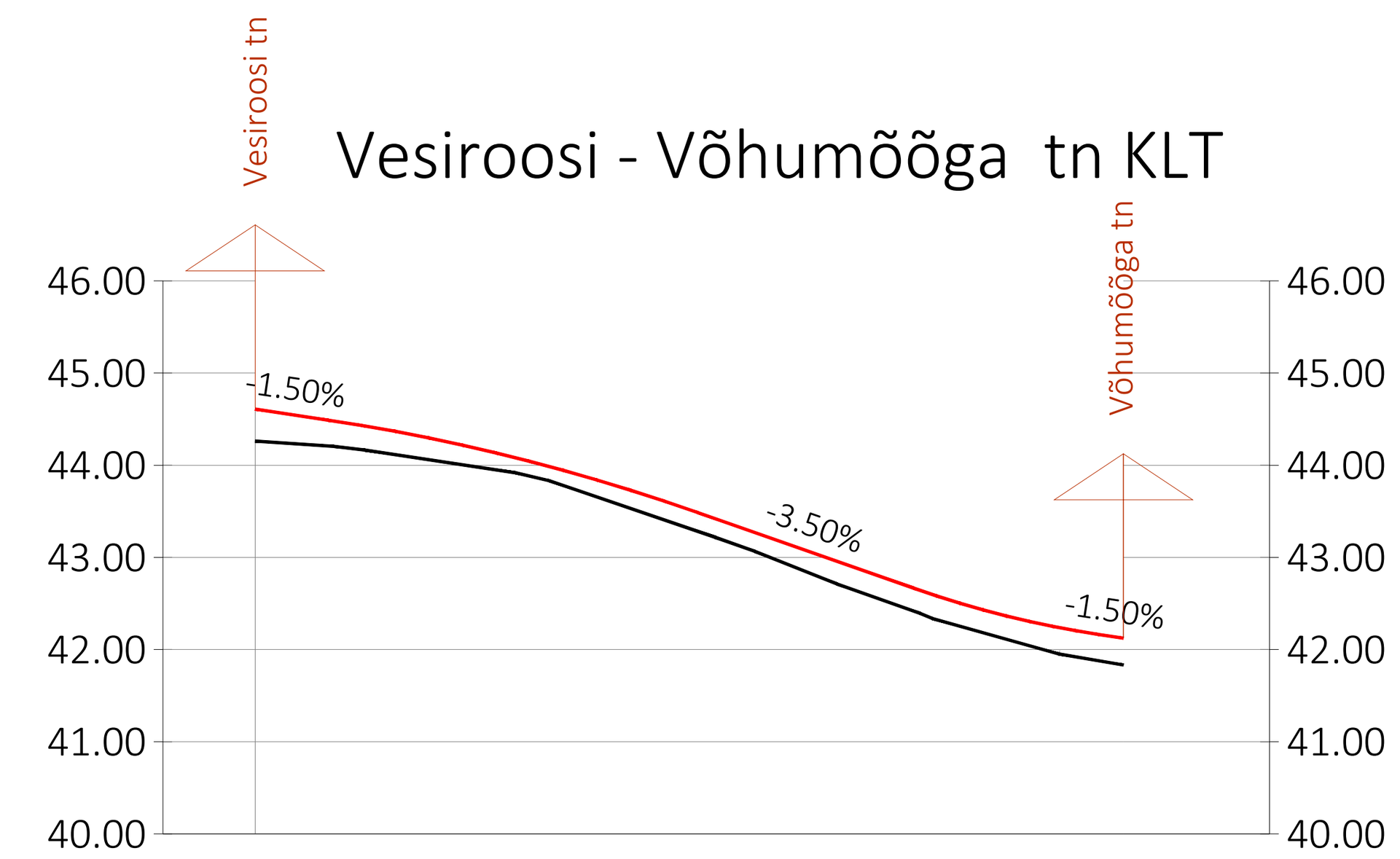

Piketid	-0+10, 0+00, 0+25, 0+50, 0+75, 1+00, 1+10
Horisontaalgeomeetria	0+00.00, L=94.16m, 0+94.16
Vertikaalgeomeetria	0+00.00, i=-1.50% L=7.93m, 0+07.93, R=2000.00m L=40.09m, 0+48.01, i=-3.50% L=23.42m, 0+71.43, R=1000.00m L=20.01m, 0+91.44, L=2.72m, 0+94.16, i=-1.50%
Töökõrgus	0.35, 0.28, 0.19, 0.17, 0.20, 0.20, 0.25, 0.25, 0.25, 0.29, 0.29
Projekteeritud kõrgus	44.61, 44.49, 44.16, 44.09, 43.49, 43.42, 42.67, 42.55, 42.37, 42.16, 42.12
Olemasolev kõrgus	44.26, 44.21, 43.97, 43.92, 43.28, 43.21, 42.42, 42.29, 42.11, 41.88, 41.83

Kruusatee Varsakabja tänavalt

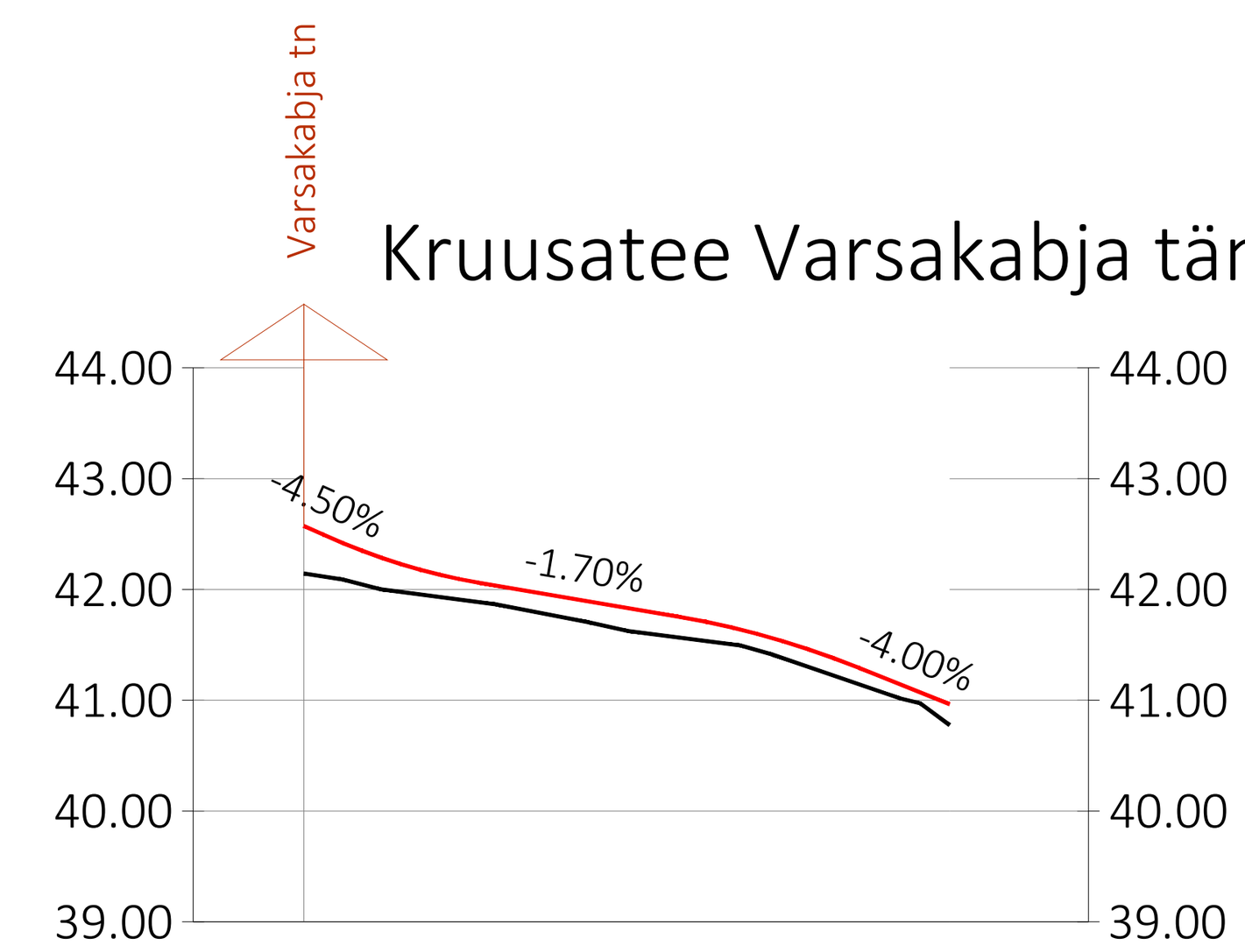

Piketid	0+00, 0+25, 0+50
Horisontaalgeomeetria	0+00.00, L=58.24m, 0+58.24
Vertikaalgeomeetria	0+00.00, L=1.76m, 0+01.76, i=-4.50%, 0+15.72, i=-1.70% L=18.27m, 0+33.99, 0+50.08, i=-4.00% L=8.16m, 0+58.24
Töökõrgus	0.43, 0.38, 0.25, 0.18, 0.19, 0.19, 0.15, 0.15, 0.15, 0.19
Projekteeritud kõrgus	42.57, 42.49, 42.23, 42.06, 41.90, 41.75, 41.57, 41.29, 41.29, 40.96
Olemasolev kõrgus	42.14, 42.12, 41.98, 41.89, 41.72, 41.56, 41.42, 41.15, 41.14, 40.78

Teenindustee

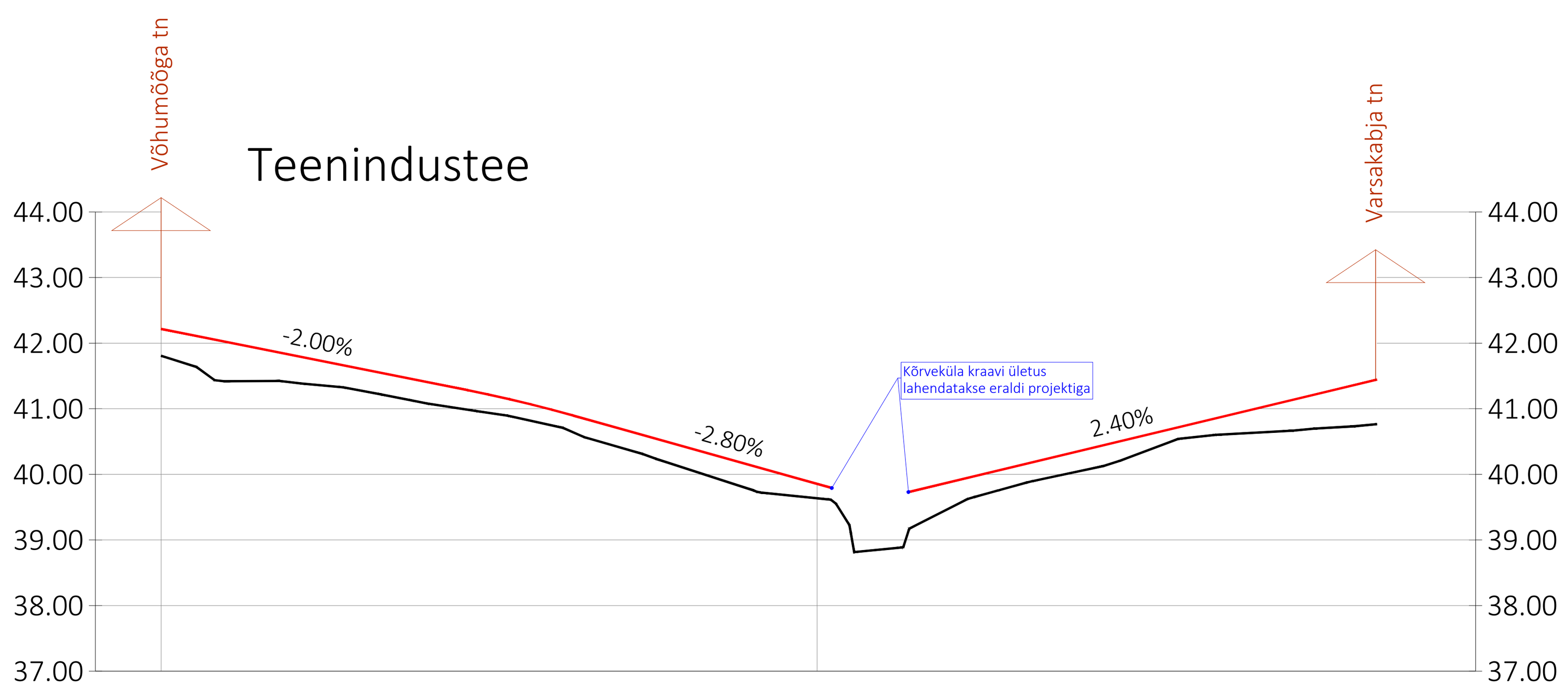

Piketid	0+00, 0+25, 0+50, 0+75, 1+00, 1+25, 1+50, 1+75
Horisontaalgeomeetria	0+00.00, L=185.32m, 1+85.32
Vertikaalgeomeetria	0+00.00, i=-2.00% L=46.70m, 0+46.70, R=2000.00m L=16.12m, 0+62.82, i=-2.80% L=45.97m, 1+08.80, i=2.40% L=76.52m, 1+85.32
Töökõrgus	0.41, 0.36, 0.30, 0.28, 0.26, 0.26, 0.30, 0.22, 0.76, 0.31, 0.24, 0.51, 0.68
Projekteeritud kõrgus	42.22, 41.72, 41.28, 41.22, 41.11, 40.90, 40.56, 39.85, 39.61, 40.00, 40.60, 41.20, 41.44
Olemasolev kõrgus	41.81, 41.35, 40.99, 40.94, 40.85, 40.64, 40.25, 39.64, 38.85, 39.68, 40.35, 40.69, 40.76

Kruusatee Võhumõõga tänavalt

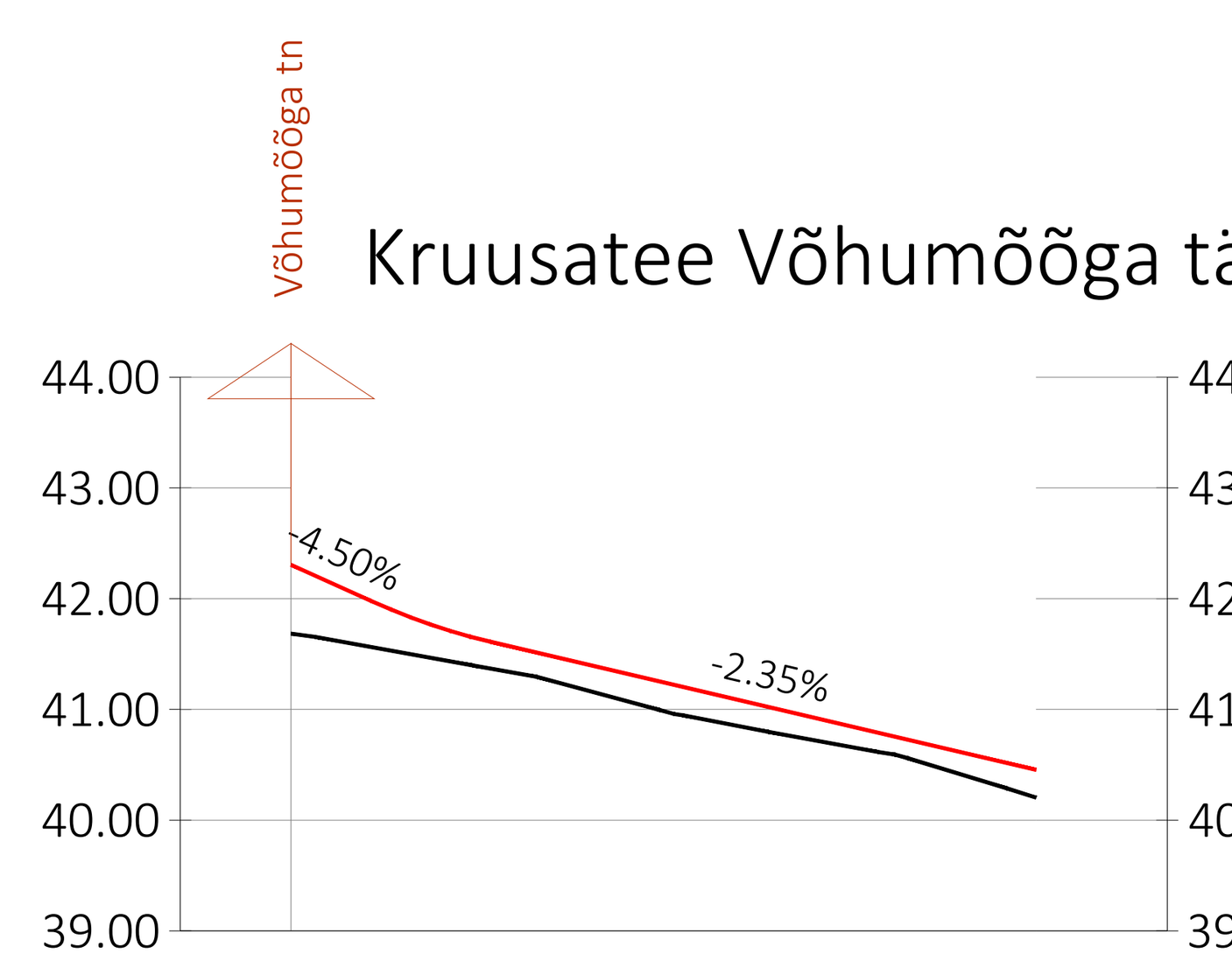

Piketid	0+00, 0+25, 0+50, 0+75
Horisontaalgeomeetria	0+00.00, L=67.24m, 0+67.24
Vertikaalgeomeetria	0+00.00, i=-4.50% L=7.22m, 0+07.22, 0+17.96, i=-2.35% L=49.29m, 0+67.24
Töökõrgus	0.62, 0.42, 0.30, 0.24, 0.23, 0.19, 0.25
Projekteeritud kõrgus	42.30, 41.98, 41.77, 41.61, 41.45, 40.86, 40.45
Olemasolev kõrgus	41.68, 41.56, 41.47, 41.37, 41.22, 40.67, 40.20

TINGMÄRGID

- PROJEKTEERITUD TEE TELG
- OLEMASOLEV MAAPIND TEE TELJEL
- PROJEKTEERITUD RISTMIK VASAKULE / PAREMALE

EXTech Design OÜ	REG: 11967596; GSM: +372 53474036; E-POST: info@extech.ee; MTR REG NR: EEP004936, ELK000167 EPE001589	OBJEKT: Tolmu planeeringuala taristu		JOONIS: Pikiprofiilid	
SIHI TN 122, 10918 TALLINN, HARJU MAAKOND		AADRESS: Tolmu, Vasula alevik, Tartu vald, Tartu maaakond	TÖÖ NR.: 24128	MÕÕTKAVA: 1:1000	LOOMISE KUUPÄEV: 08.11.2024 / JOONISE NR.: TL-6-02
Projektijuht	I. Kustavus	TELLIJA: Annuse Arendused OÜ; Keskkond & Partnerid OÜ (Peaprojekteerija)	STAADIUM: PP	FORMAAT: A1	MUUTMISE KUUPÄEV: 21.01.2025 / LEHT/LEHTI: 1/1
Projekteeris	A. Reimus				
Kontrollis	I. Kustavus				